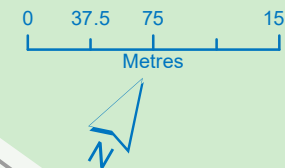


Campground Map



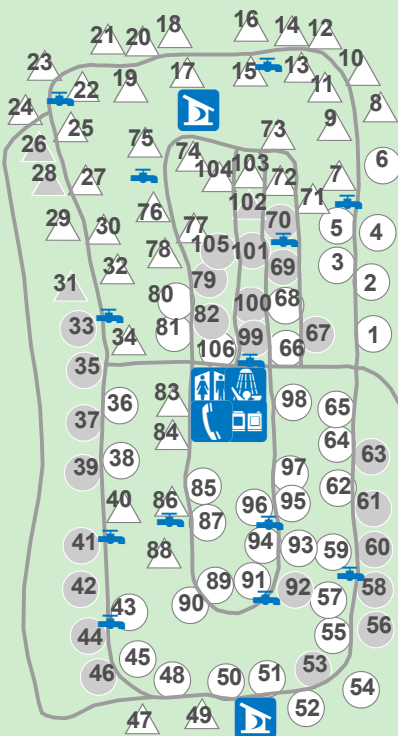
Legend

- Park Entrance
- Park Office
- Park Store
- Trailer Dumping Station
- Water Taps
- Pay Phone
- Parking Lot
- Playground
- Vault Toilet
- Comfort Station
- Laundry
- Showers
- Picnic Shelter
- Garbage Collection
- Recycling Collection
- Road
- Fin and Feather Trail
- Oak Savanna Trail
- Lookout Bluff Trail
- St. Williams Conservation

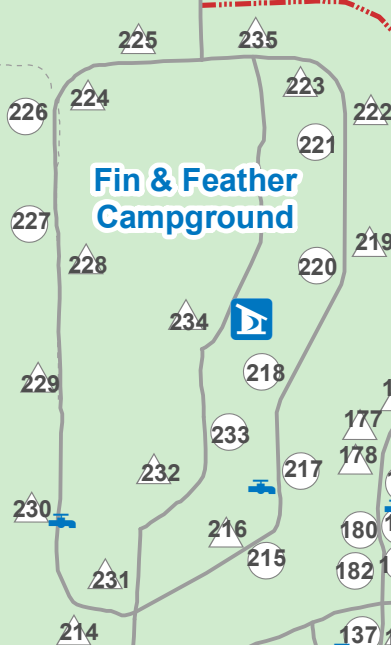
Campsite Type:

- Electrical Campsite
- Electrical Pull-Through Campsite
- Non-Electrical Campsite
- Non-Electrical Pull Through Campsite

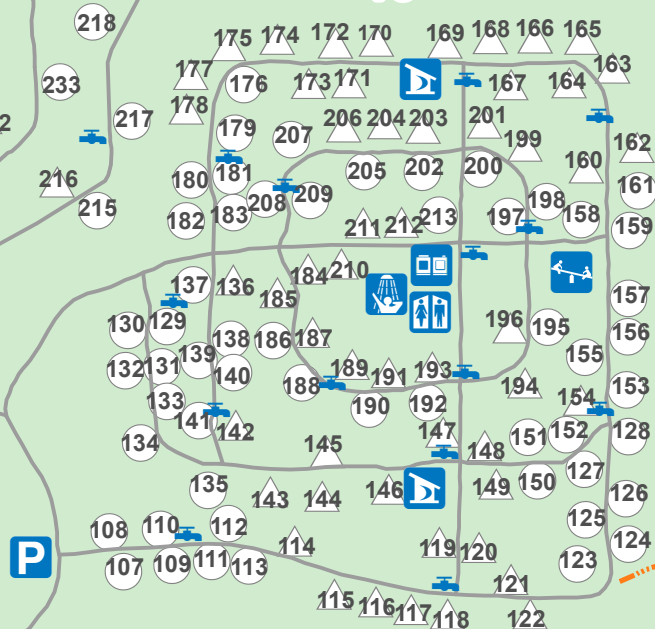
Walking Stick Woods Campground



Fin & Feather Campground



Whippoorwill Campground



Emergency Contact Information



**Police
Fire
Ambulance**

9-1-1

Park Phone Number 519-426-3239

Park Warden/Enforcement 519-718-0211

**911 Address 194 Turkey Point Rd.
Turkey Point, ON
N0E 1T0**

Please only call for enforcement related occurrences or emergencies

This map is illustrative purposes only. Do not rely on it as being a precise indicator of routes, locations or features, nor as a guide to navigation. The Ontario Ministry of Environment, Conservation and Parks (MECP) shall not be liable in any way for the use of, or reliance upon, this map or any information on this map.

Base data derived from Land Information Ontario (LIO) compiled at a scale of 1:20000.

© King's Printer for Ontario, 2023.

Map Projection: NAD83 UTM Zone 17N
Map Produced by: Ontario Parks,
Southwest Zone
Date: April 2024

Turkey Point Road

Emergency Exit

Oak Savanna Trail

Turkey Point



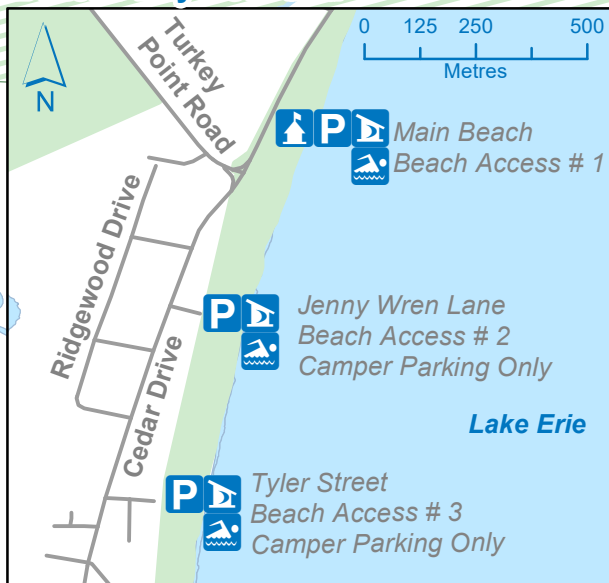
0 100 200 400
Metres

Legend

- Park Office
- Park Store
- Gatehouse
- Pay Phone
- Parking Lot
- Vault Toilet
- Comfort Station
- Group Camping
- Picnic Shelter
- Garbage Collection
- Recycling Collection
- Trailer Dumping Station
- Trailer Filling Station
- Swimming Area

- Road
- Fin and Feather Trail - 0.9 km
- Lookout Bluff Trail - 2.3 km
- Oak Savanna Trail - 1.1 km
- St. Williams Conservation Reserve

Beach / Day Use Area



Walking Stick Woods Campground

Fin & Feather Campground

Group Campground

Fin & Feather Trail

Oak Savanna Trail

Whippoorwill Campground

Group Campground

Lookout Bluff Trail

Old Hill Road

Cedar Drive

Beach / Day Use Area

This map is illustrative purposes only. Do not rely on it as being a precise indicator of routes, locations or features, nor as a guide to navigation.

Base data derived from Land Information Ontario (LIO) compiled at a scale of 1:20000.

© King's Printer for Ontario, 2023.

Map Projection: NAD83 UTM Zone 17N
Map Produced by: Ontario Parks,
Southwest Zone
Date: April 2023