

















Legend

-  Main Gate
-  Park Office
-  Park Store
-  Campground
-  Trailer Sanitation Station
-  Boat Launch
-  Restroom
-  Visitor Centre
-  Pet Exercise Area
-  Tennis Court

Park Trail Use Type:

-  Hiking
-  Biking

-  Park Trail
-  Road
-  Alternate Use Road
-  Park Boundary

Published March, 2024
 © 2024, Kings's Printer for Ontario
 This map should not be relied on as a precise indicator of routes or locations, nor as a guide to navigation.
 The Ontario Ministry of Environment, Conservation and Parks (MECP) shall not be liable in any way for the use of, or reliance upon, this map or any information on this map.

Projection: UTM Zone 17
 Datum: North American Datum 1983
 Base derived from: LIO (Land Information Ontario)
 Produced by: Ontario Parks, Southwest Zone

