

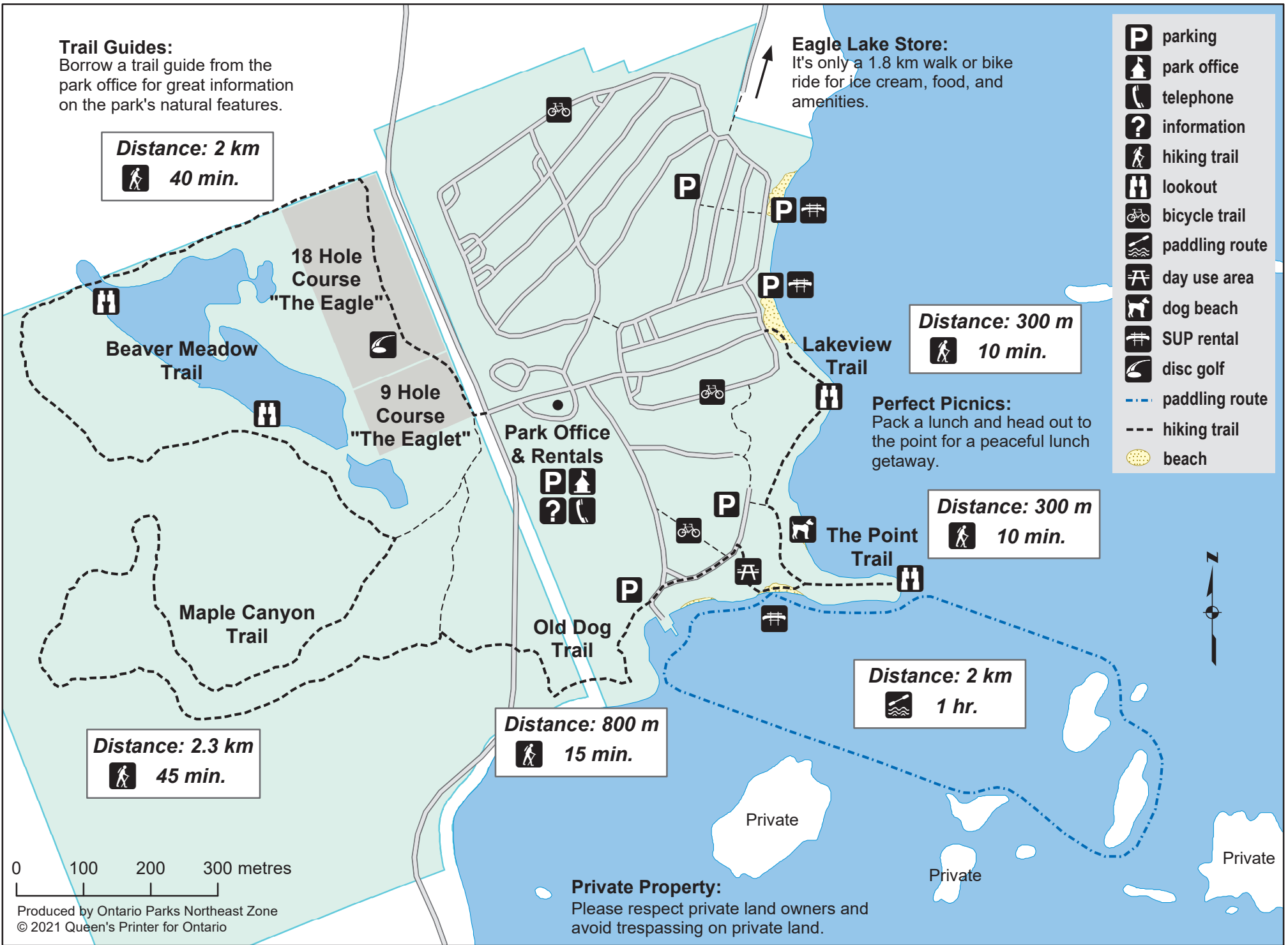
# MIKISEW - ACTIVITY GUIDE
















## Trail Guides:

Borrow a trail guide from the park office for great information on the park's natural features.

**Distance: 2 km**

 **40 min.**



-  parking
-  park office
-  telephone
-  information
-  hiking trail
-  lookout
-  bicycle trail
-  paddling route
-  day use area
-  dog beach
-  SUP rental
-  disc golf
-  paddling route
-  hiking trail
-  beach

## Eagle Lake Store:

It's only a 1.8 km walk or bike ride for ice cream, food, and amenities.

**Distance: 300 m**

 **10 min.**

## Perfect Picnics:

Pack a lunch and head out to the point for a peaceful lunch getaway.

**Distance: 300 m**

 **10 min.**

**Distance: 2 km**

 **1 hr.**

**Distance: 2.3 km**

 **45 min.**

**Distance: 800 m**

 **15 min.**

0 100 200 300 metres

Produced by Ontario Parks Northeast Zone  
© 2021 Queen's Printer for Ontario

## Private Property:

Please respect private land owners and avoid trespassing on private land.

