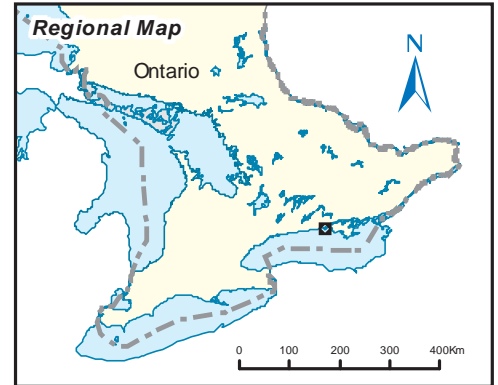















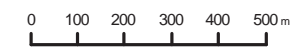
FIGURE 1

PARK ZONING AND BEACH & DUNE MANAGEMENT AREAS



Legend

- | | |
|---|--|
|  D1 |  Primary Road |
|  D3 |  Secondary Road |
|  D4 |  Tertiary Road |
|  D5 |  Park Boundary |
|  NE1 | |
|  NE3 | |
|  NR1 | |
|  NR2 | |
|  NR3 | |



Published February 2008
 Copyright 2008, Queen's Printer for Ontario

This map is illustrative only. Do not rely on it as being a precise indicator of routes, locations of features, nor as a guide to navigation.

Projection: UTM Zone 18
 Datum: North American Datum 1983
 Base derived from: NRVIS (Natural Resource Value Information System)
 Produced by: Ontario Parks, Southeast Zone