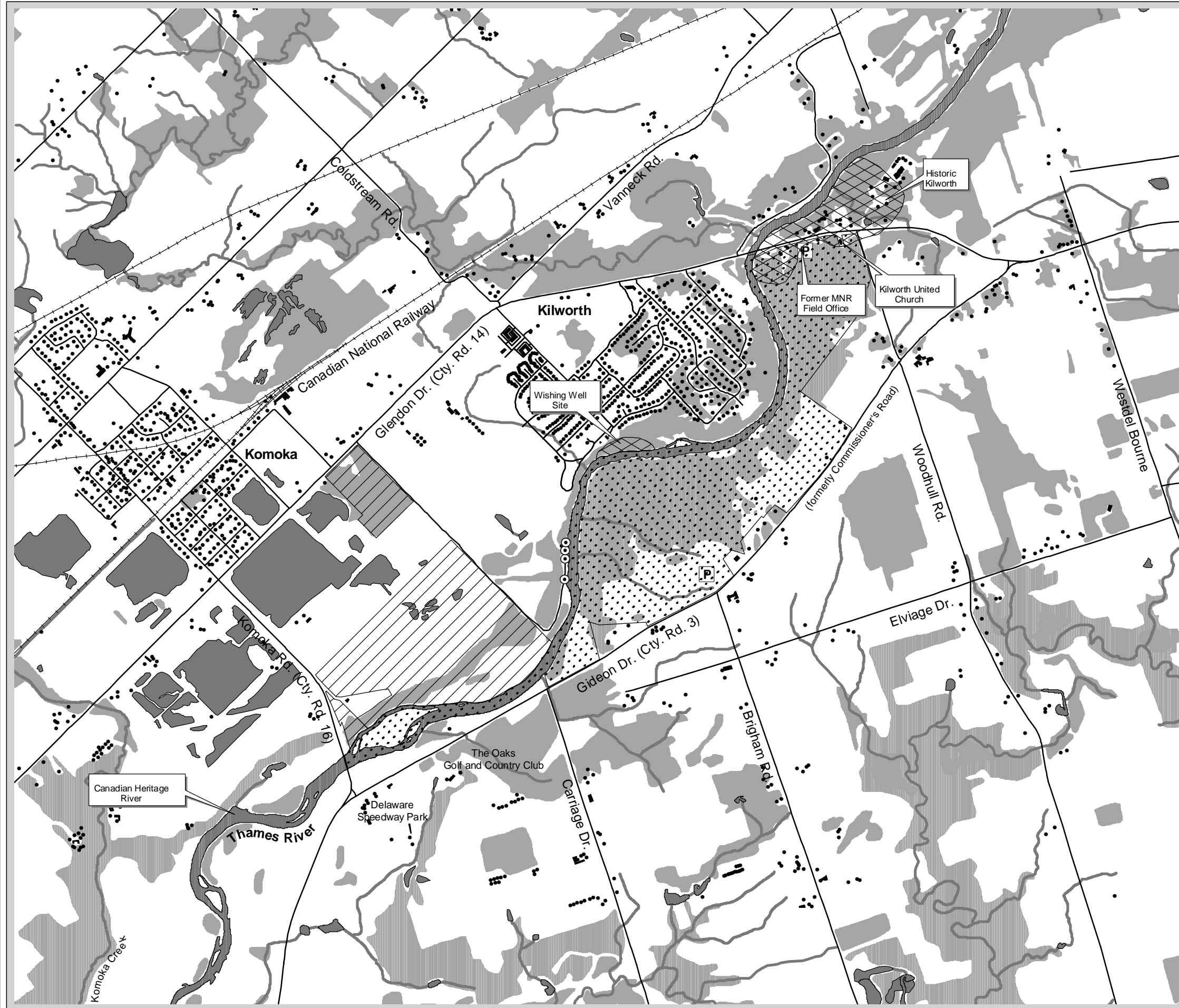










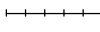




# Komoka

## Figure 6: Cultural Heritage Features



### Legend

-  Cultural Heritage Areas
-  Municipal Water Wells
-  Regulated Park Area
-  Provincially Acquired Lands
-  Wooded Area
-  Streams/Creeks
-  Waterbody
-  Road
-  Railway
-  Parking Lot
-  Buildings

Produced by Ontario Parks, Southwest Zone.  
Copyright 2003, Queen's Printer for Ontario.

This map is for illustrative purposes only. Do not rely on it as being a precise indicator of routes, locations or features nor as a guide to navigation.



400 0 400 800 Metres

