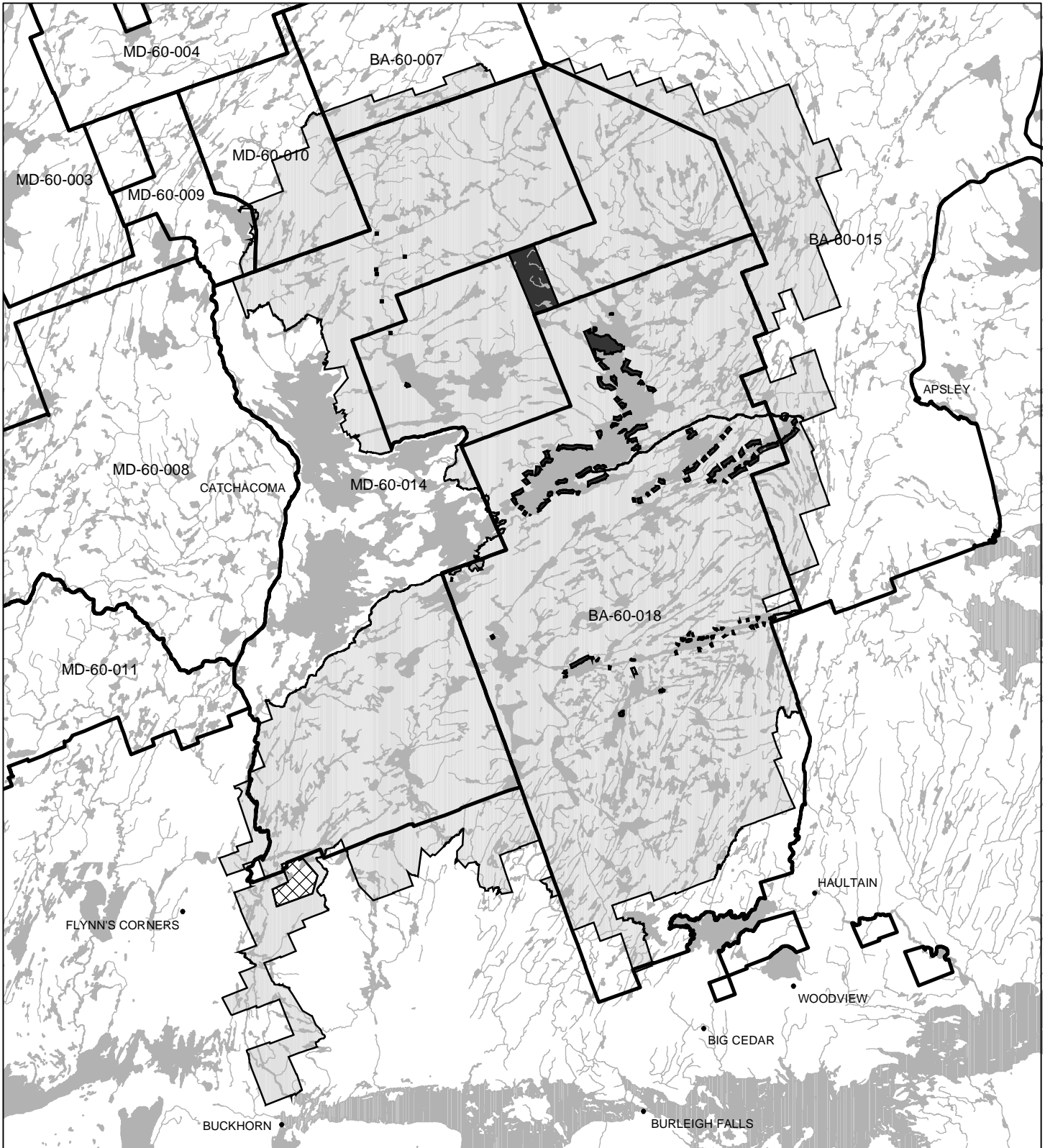

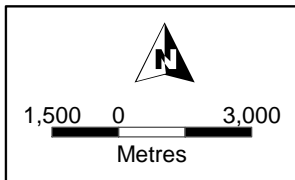


**Figure 10: Bear Management Areas**  
**Kawartha Highlands Signature Site Park**



**LEGEND**

-  Park Boundary
-  Private Property Within
-  Forest Reserve
-  Bear Management Area
-  Water Body
-  River/Stream



This map is illustrative only. Do not rely on it as being a precise indicator of routes, locations of features, nor as a guide to navigation.

Base derived from the Ontario Digital Topographic Database, Scale 1 : 10,000, Universal Transverse Mercator Grid Zone 17, North American Datum 1983, Canadian National Transformation.

Map Compiled By:  
 Ontario Parks, Southeast Zone  
 Ministry of Natural Resources  
 September 14, 2005

© 2005, Queen's Printer for Ontario

